

A Copy of this plan is filed
in the Land Titles Office
at Calgary as 8610727

CANADA LANDS SURVEYS RECORDS
7 0 4 3 7
DATE 8 JULY 1986

PLAN AND FIELD NOTES
OF SURVEY OF
**LOTS I-A AND I-B
BLOCK 6**



WITHIN
NE. 1/4 Sec. 28, Twp. 28, Rge. 16, W5th M
LOWER LAKE LOUISE
BANFF NATIONAL PARK
Alberta


SCALE 1:1000

50 25 0 50 100

THIS SURVEY WAS EXECUTED DURING THE PERIOD OF
APRIL 23rd TO APRIL 24th, 1986 BY E.J. CLARK, A&C.L.S.
THIS PLAN SUPERSEDES LOT 1 AND PART OF THE ROAD
BLOCK 6, PLAN 68777 C.L.S.R. 8311199 L.T.O.


LEGEND



Abbreviations used are according to the Manual of Instructions for Survey of Canada Lands.
D.L.S. or C.L.S. Standard Posts found shown thus 
Alberta Statutory Iron Posts found shown thus 
Distances are in Metres and Decimals thereof.
Distances are between Monuments unless shown otherwise.

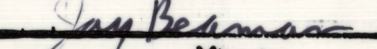
Lands dealt with by this Plan bounded thus 
All posts placed in this Survey are marked with the appropriate Lot Numbers and R. (where applicable)
Bearings and Distances designated as Copied were obtained from Plan 68777 C.L.S.R. (8311199 - L.T.O.)
Bearings are Astronomic and are assumed from the North Boundary Lot 1, Plan 68777 C.L.S.R.
(8311199 S.A.L.T.O.) having a Bearing of 115° 37' 30"
Marker posts have been placed at all found and planted posts.


I, Ernest J. Clark of the City of Calgary of the Province of Alberta, Canada Lands Surveyor,
make oath and say that I have in my own proper person, according to law and the instructions of
the Surveyor General of Canada Lands, faithfully and correctly executed the survey shown
by this plan and field notes; and that the said plan and field notes are correct and true to
the best of my knowledge and belief.
SO HELP ME GOD.

Sworn before me at the City of
Calgary in the Province of Alberta
This 5th Day of May, 1986


A Commissioner for Oaths in and for
the Province of Alberta
MAVIS GRACE EXPIRY DATE MARCH 24, 1986.


Canada Lands Surveyor


Department of the Environment
Ottawa, June 25, 1986
Re: Section 43 Canada Lands Survey Act
This Survey and plan are satisfactory

Minister

Department of Energy, Mines and Resources
Ottawa, July 7, 1986
Re: Section 43 Canada Lands Survey Act
Confirmed

Surveyor General