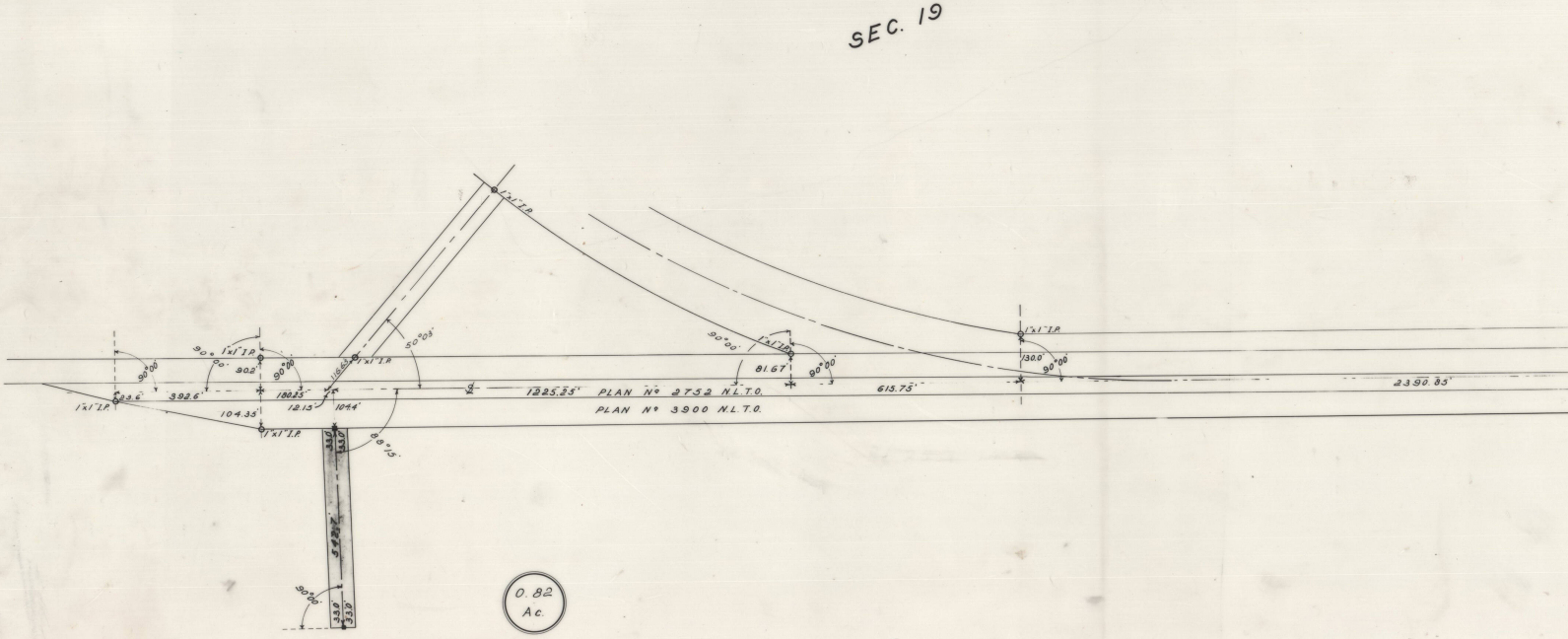
SEC. 19
1"x1" I.P.
1"x1" I.P.
1"x1" I.P.
1"x1" I.P.
1"x1" I.P.
1"x1" I.P.
1"x1" I.P.
90°00'
90°00'
90°00'
90°00'
90°00'
90°00'
90°00'
50°03'
88°15'
23.6'
392.6'
90.2'
104.35'
180.25'
12.15'
116.63'
104.4'
1225.25'
PLAN Nº 2752 N.L.T.O.
PLAN Nº 3900 N.L.T.O.
81.67'
615.75'
130.0'
2390.85'
33.0'
33.0'
542.7'
33.0'
33.0'
0.82 Ac.

THE PA

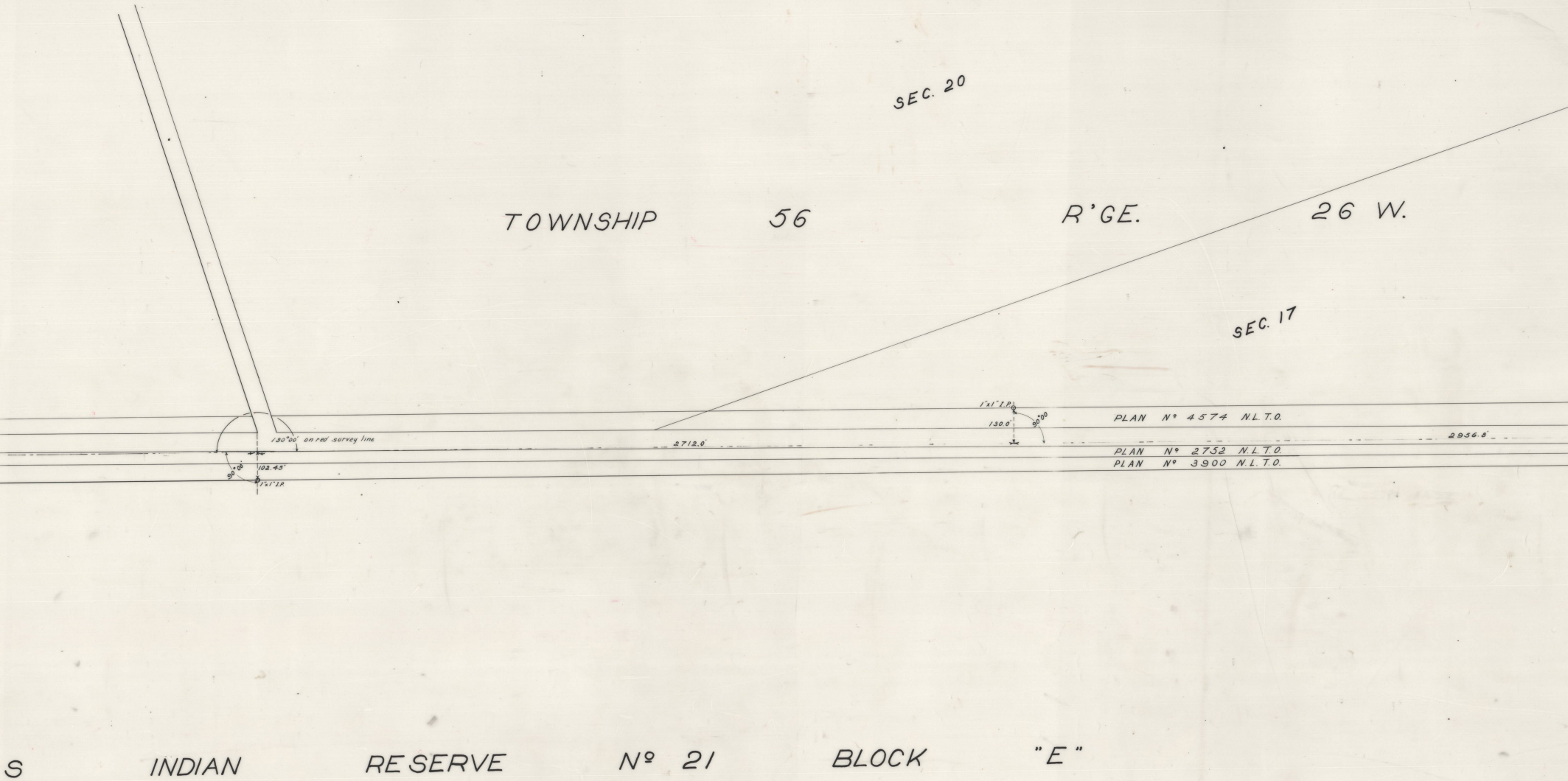
SEC. 20
TOWNSHIP 56 R'GE. 26 W.
SEC. 17
180°00' on red survey line
2712.0'
90°00'
102.45'
1"x1" I.P.
1"x1" I.P.
130.0'
90°00'
PLAN Nº 4574 N.L.T.O.
2956.8'
PLAN Nº 2752 N.L.T.O.
PLAN Nº 3900 N.L.T.O.
S INDIAN RESERVE Nº 21 BLOCK "E"

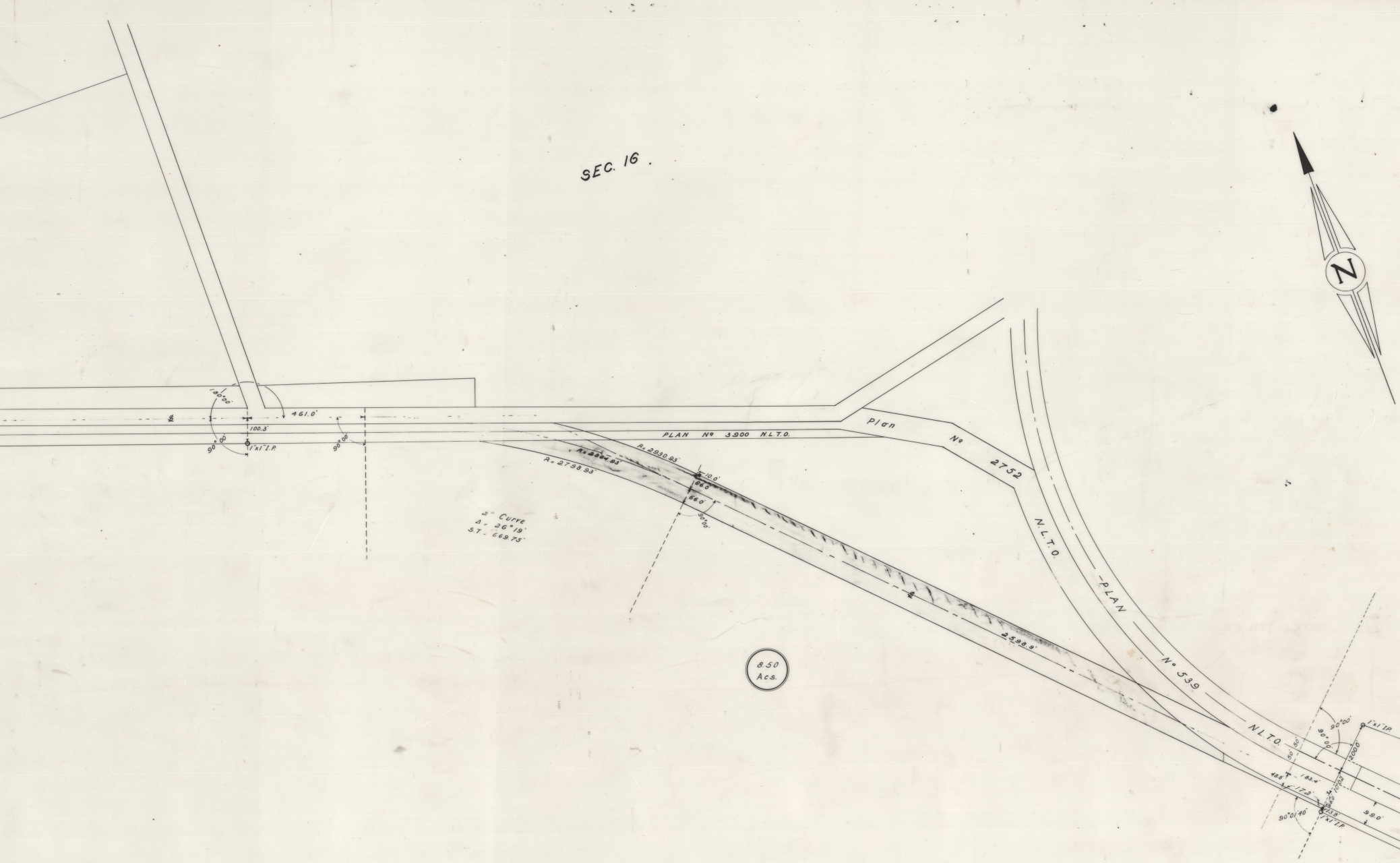
SEC. 16.
N
180°00'
461.0'
100.3'
1"x1" I.P.
90°00'
90°00'
PLAN Nº 3900 N.L.T.O.
Plan Nº 2752 N.L.T.O.
PLAN Nº 539 N.L.T.O.
R=2930.93'
R=2864.93'
R=2798.93'
10.0'
66.0'
66.0'
90°00'
2° Curve
Δ= 26°19'
S.T.- 669.75'
2599.9'
8.50 Acs.
90°00'
90°00'
1"x1" I.P.
50'
50'
200.0'
48.8'
183.4'
17.2'
10.02'
66.0'
13.8'
90°01'40"
1"x1" I.P.
99.0'

Indian Affairs Survey Records
No. 5187
ef. 31 Aug. 1959
File 16073
Date 15 Sept. 1959

P.T.H. Nº 10
FIELD NOTES OF PUBLIC ROAD
AND
DRAIN
ACROSS PART OF
THE PAS
INDIAN RESERVE Nº 21 BLOCK "E"
TOWNSHIP 56 R'GE. 26 W.P.M.
UNORGANIZED TERRITORY
MANITOBA

TO BE EXPROPRIATED UNDER PART I CHAP. 78 R.S.M. 1954

SCALE 1 IN. = 200 FT.

NOTES

Monuments found on the ground are shown thus .... ○
Iron posts 1"x1"x36" marked M.L.S were driven at all points shown thus .... ■
Distances are in feet and decimals of a foot
Land required for public road shown colored pink
Portions of plans Nº 2752 & 3900 N.L.T.O. no longer required for public road shown colored green
Neepawa Land Titles Office is shown in abbreviated form as N.L.T.O.
I.P. for Iron posts, ℄ for Centre Line, C.N.R. for Canadian National Railway, $ for Survey Line
Land required for drain shown colored blue
Surveyed September 21st & 22th 1957
All distances were chained and check chained

I, JOHN MACDONALD STEWART of the City of St. Boniface Manitoba Land Surveyor, make oath and say that I was present at and did personally superintend the survey represented by this plan and that the survey and plan are correct.

Sworn to before me at Winnipeg
this 27th day of February
A.D. 1959
J Stewart
M.L.S.

R. H. Boyle
A commissioner for Oaths
My commission expires April 22nd 1959


Plan Nº 4270 N.L.T.O.
℄ C.N.R.
Plan Nº 2752 N.L.T.O.
Plan Nº 4270 N.L.T.O.
SASKATCHEWAN
RIVER

I, JOHN MACDONALD STEWART of the City of St. Boniface Manitoba Land Surveyor, make oath and say that I have, in my own proper person, according to law and the instructions of the Surveyor General of Canada Lands, faithfully and correctly executed the survey shown by the foregoing field notes and accompanying plan; and that the said field notes and plan are correct and true to the best of my knowledge and belief.

SO HELP ME GOD

J Stewart

Sworn before me at Winnipeg
this 28th day of August 1959
R. H. Boyle
A Commissioner for Oaths.
My Commission expires. April 22nd, 1961.

Deposited by the
Minister of Public Works

Deputy Minister of Public Works

Entered and deposited in the
Neepawa Land Titles Office
this ...... day of .... A.D. ......
at ...... M. as plan Nº ....

District Registrar

Approved
8th June 1959
Examiner of Surveys

INDIAN AFFAIRS SURVEY RECORDS
No. 5187