


This specimen plan is to depict a plan prepared pursuant to Chapters 2.2 and 2.7 of the National Standards for the Survey of Canada Lands.

This plan is:

- a compiled plan prepared from existing plans and field notes (see specimen field notes #14)



CANADA LANDS SURVEYS RECORDS

DATE :

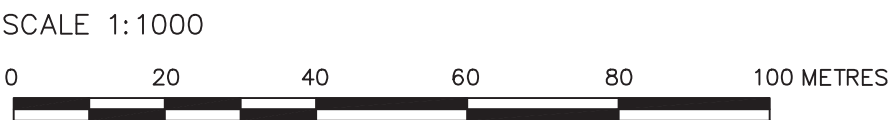
S P E C I M E N O N L Y

COMPILED PLAN OF

**LOTS 33J-19 TO 33J-24**

**TYENDINAGA MOHAWK TERRITORY**

(FOR LOCATION DESCRIPTION SEE CHAPTER 2.2, GUIDELINES FOR PREPARATION OF SURVEY PLANS)



The plot size that will provide true scale and optimum readability for this plan is 600MM by 670MM.

PREPARED ON (Date)

LOTS 33J-19 TO 33J-24 DEALT WITH BY THIS PLAN REPLACES LOT 33J-17 AND LOT 33J-18 PLAN 94879 CLSR

THIS PLAN IS COMPILED FROM: PLAN RSO 6311R, PLAN 94879 CLSR, AND PLAN OF FIELD NOTES 89500 CLSR.

**LEGEND:**

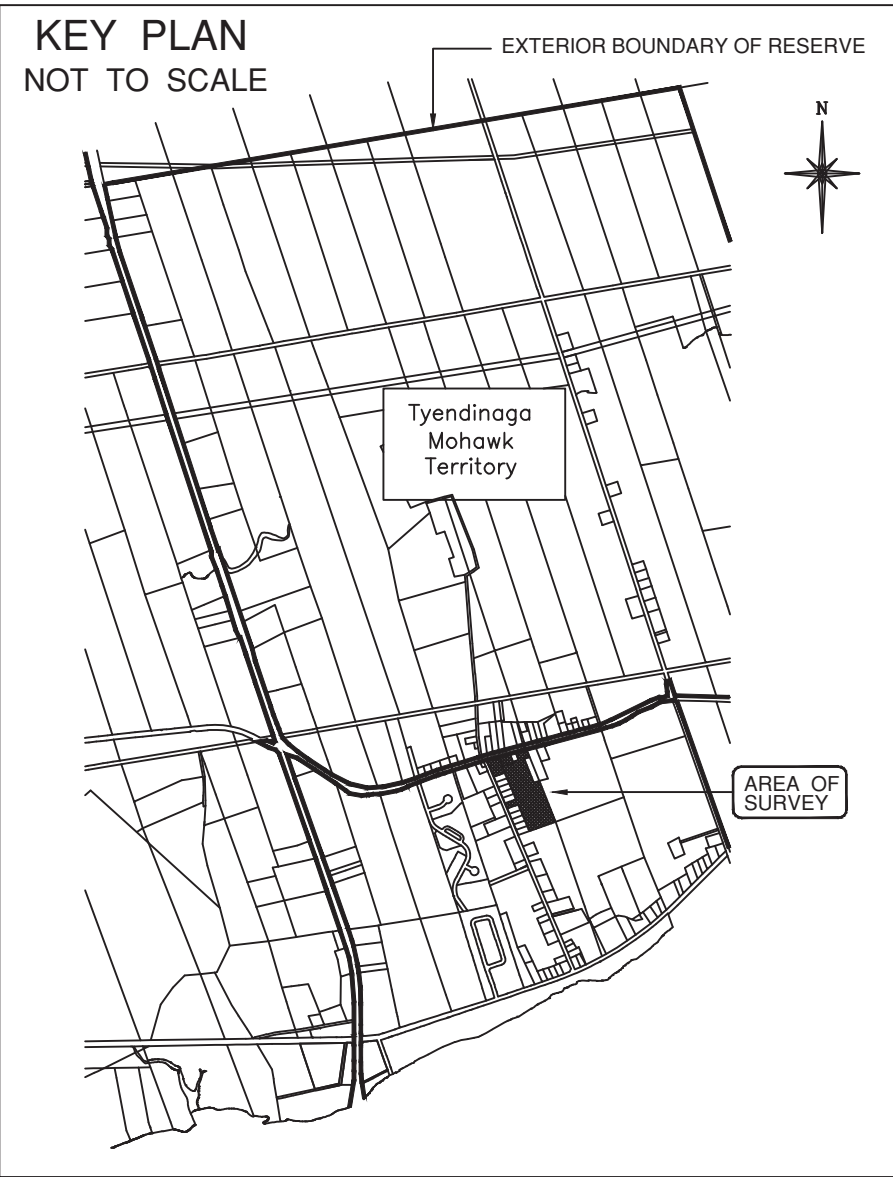
Bearings are grid copied from Plan 89500 CLSR and according to that plan are referred to the Central meridian of UTM Zone 18N (75° West Longitude)

Copied survey monuments shown thus ----- ● -----

Land dealt with by this plan bounded thus -----

This plan shows horizontal ground level distances in metres.

The boundary information on this plan has been compiled from information as noted, and no new field work was performed to verify the monuments, measurements or potential boundary encroachments.



RE: Section 38, Canada Lands Surveys Regulations CERTIFIED CORRECT	
On the _____ day of _____ 2014	
(Surveyor) C.L.S.	
Department of Natural Resources RE: Section 31, Canada Lands Surveys Act	
APPROVED	
(Appropriate name and title to be inserted here) DATE Surveyor General or designate (Appropriate Region) Surveyor General Branch	
ASSOCIATION OF CANADA LANDS SURVEYORS - CHECKLIST No. XXXXX	
(COMPANY NAME) ADDRESS PHONE No. FAX No. COMPANY FILE No.	