



B L O C K I


PARCELS CREATED	CREATED FROM
55-1 and 55-2	55, 61147 C.L.S.R.

Registration Plan of lots 55-1 and 55-2, BLOCK I,
(Being a subdivision of lot 55, BLOCK I, 61147 C.L.S.R.),
RESTIGOUCHE I.R. No. 1, QUEBEC.



LEGEND

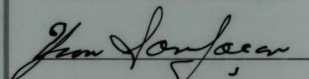
Survey monuments shown thus 

Lands dealt with shown thus 

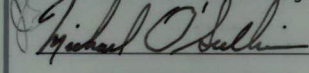
Based on request dated August 5, 1992.

Note: The exact location and dimensions of the lot dealt with by this plan may be changed if subsequently dealt with by an official plan of survey of the same lot.

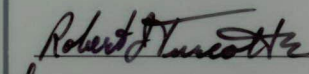
Prepared in accordance with the Instructions for Registration Plans issued by the Surveyor General of Canada Lands.

 92/10/07
Canada Lands Surveyor Date

Made under provisions of the Interdepartmental Agreement (November, 1991) and in accordance with the standards for Registration Plans.

 92/10/19
Surveyor General of Canada Lands Date

Fulfills the Registration Plan provisions of the Interdepartmental Agreement (November, 1991).

 92.11.17
for Registrar, Indian Lands Date

Plan R.S.Q. N°: 2445R