


**LEGEND**




























































































Surveyed boundaries ..... ————

Quarter section lines ..... ———— 14

Unsurveyed boundaries ..... - - - - -

**Non Agricultural within a L.U.A.**

Land survey monument (targeted photo control point) ..... 

Legal use areas and hectares shown thus .....                                                                                           

Land Use Areas are numbered consecutively from one (1) upwards for each section and includes the Land Use Areas within the statutory road allowances on the south and west sides of the section.

All surveyed boundaries are defined by official plans of survey.

All unsurveyed boundaries are subject to precise determination by future survey.

This plan may be used to describe land for a lease or permit of duration of not more than ten (10) years.

Photomap compiled from 1977 vertical aerial photographs Roll No A24714

The co-ordinate grid shown is the Universal Transverse Mercator Grid system(6<sup>th</sup>) with the origin at meridian of longitude 115° and the equator: U.T.M. Zone 13.

For legal subdivision within this reserve refer to C.L.S.R. plan 59462

**L.U.A. information compiled from 1988 vertical aerial photograph D27375 - 68**

TABLE OF REVISIONS				
Section	Land Use Area	Remarks	Initial	Date

Photomap compiled by	Kenting Earth Sciences Ltd.	Filed in the office of the Regional Surveyor, Department of Energy, Mines & Resources as Plan	<b>110 R.S.S.</b>
Boundaries drafted by	<b>J.C.D. in 1979</b>	Regional Surveyor, Saskatchewan on	<b>19</b>
Areas calculated by	<b>H.V. in 1989</b>		<b>Regional Surveyor</b>
Drafted by	" " "		
Checked by	" " "		
STAR BLANKET I.R.No.83		SHEET 3 OF 5	
		Department of Energy, Mines and Resources, Surveys and Mapping Branch, Regina, Saskatchewan	