
Station S196.
327°18'
1234.4
Fd. P.Conc. Plt.M. H70.
354°00' 35.7
I.S196A.R.
327°18'
1714.7
354°00'
559.3
Fd. I. H69.
307°21'
620.9
Fd. I. H68.
323°44'
633.0
127
I.S197.
323°44'
316.0
325°21'
Fd. P.Pit.M. H67.
327°14'
590.5
274.3
I.S197A.R.
325°21'
2526.2
327°14'
I.S198.
3443.3
332°20'
922.0
HAINES CUT-OFF ROAD
L.S.& A.C. RECORDS PLAN 42119.
N
N
I.S204.
301°01'
1310.5
I.S205.
303°25'
588.9
P. Plt.M. S206.
313°01'
132
1438.6
I.S207.
313°01'
2149.3
I.S208.
311°44'
I.S222.
319°41'
137
1853.4
I.S223.
319°40'
358
Gr. 803 C
Gr. 803 N
2407.8
I.S224.
319°40'
2302.1
138
I.S225.
I.S235.
321°18'
1718.6
I.S236.
142
321°18'
2463.1
I.S237.
325°00'
775.1
I.S238.
328°00'


I. S198A.R.
327°14' 114.2
Fd. P.Plt.M. H66.
355°04' 27.0
I. S198B.R.
332°20'
138.5
332°20'
2128.2
128
355°01'
714.5
Fd. I. H65.
315°28'
680.8
Fd. I. H64.
326°54'
820.8
I. S198C.R.
326°54'
590.8
332°20' 612.2
Fd. P.Plt.M. H63.
Fd. P.Plt.M. H63
310°28'
129
I. S210.
327°20'
2430.5
I. S211.
327°54'
1119.5
P.Plt.M. S212.
327°35'
134
2179.3
133
I. S209.
311° 44'
1827.3
I. S210.
KATHLEEN
RIVER
319°40'
1328.0
I. S226.
330° 25'
1748.3
I. S227.
330° 21'
2635.5
139
P. Plt. M. S228.
334°06'
844.3
I. S229.
333°38'
2635.7
143
I. S239.
327°25'
Fd. P. Plt. M. H21.
144°10'
1556.7
1627.1
I. S239A.R.
144°10'
327°25'
622.5
493.8
I. S240A.R.
311°54'
311°54'
132.2
986.4
144°10'
I. S241.
313°25'
1592.4
Fd. P.Plt.M. H20.
1719.6
144
I. S242.
320°04'
N
N
HAINES CUT-OFF ROAD
L.S.&A.C. RECORDS PLAN 42118.


7376.8
310°24'
5479.0
HAINES CUT-OFF ROAD
130
L.S.&A.C. RECORDS PLAN 42119.
1055.1
I.S213.
327°51'
2393.9
I.S214.
328°32'
1504.9
I.S215.
337°42'
1081.3
135
I.S216.
337°42'
2088.2
I.S217.
29°58' (calc.)
125.8 (calc.)
Fd. P. Plt. M. H44.
337°29'
156°34'
1045.4
966.6
I.S218.
297°36'
Fd. I. H43.
2308.5
I.S230.
333° 38'
2157.6
140
I.S231.
323°22'
2081.2
I.S232.
322°11'
QUILL CREEK
Many Channels
1452.9
I.S233.
322°11'
141
2542.6
I.S243.
320°02'
1498.3
I.S244.
320°02'
3001.7
P. Plt. M. S245.
145
319°26'
1026.4
I.S246.
319°50'
1396.9
I.S247.

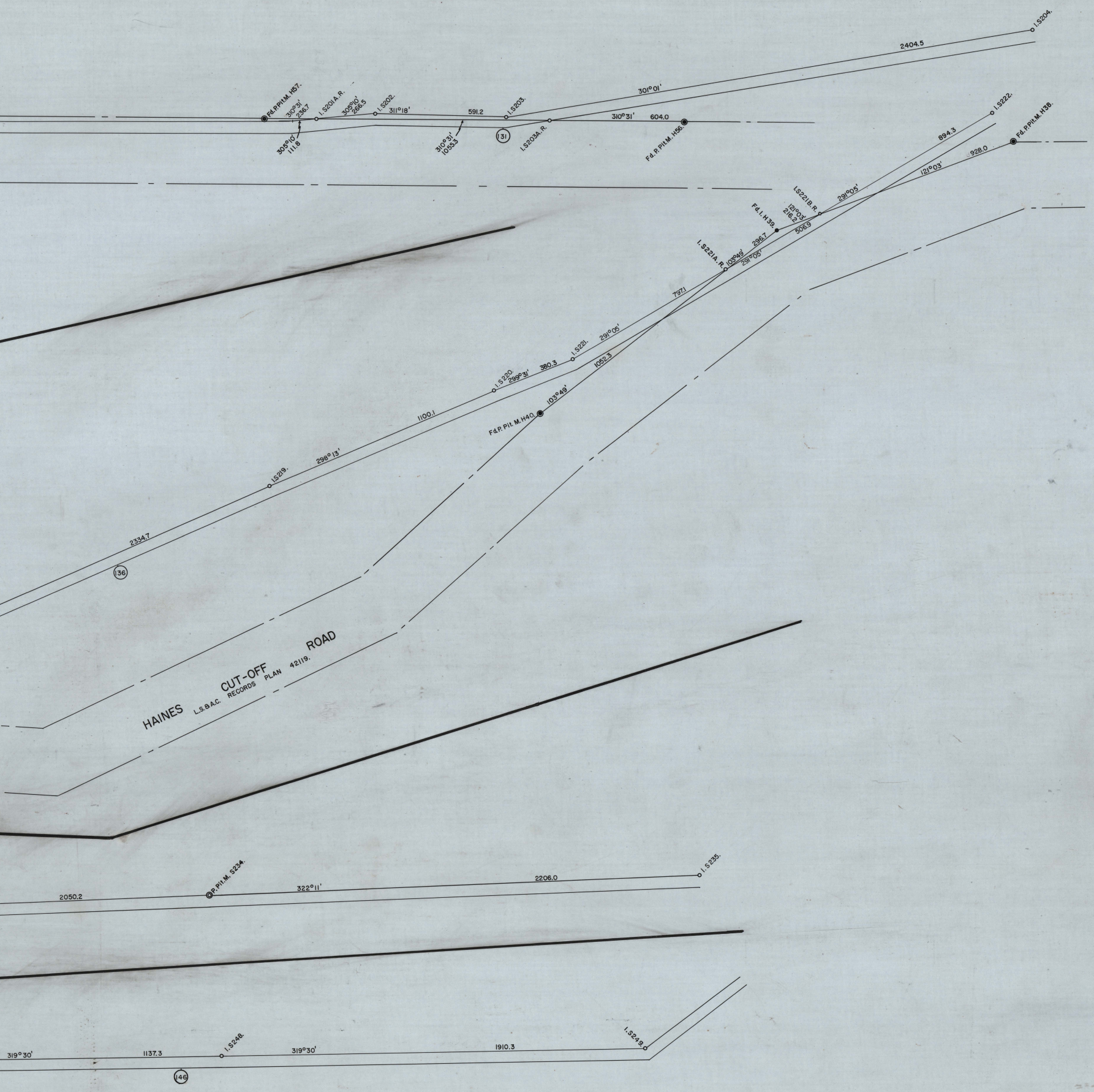
Fd. P. Pit. M. H57.
310°31'
236.7
305°10'
111.8
I. S201 A. R.
305°10'
266.5
I. S202.
311°18'
591.2
310°31'
1055.3
I. S203.
(131)
I. S203A. R.
301°01'
2404.5
I. S204.
310°31'
604.0
Fd. P. Pit. M. H56.
I. S222.
894.3
Fd. P. Pit. M. H38.
928.0
121°03'
I.S221B. R.
291°05'
121°03'
216.2
Fd. I. H 39.
296.7
506.9
I. S221A. R.
103°49'
291°05'
797.1
I. S221.
291°05'
1052.3
I. S220.
299°31'
380.3
103°49'
Fd. P. Pit. M. H40.
1100.1
I.S219.
298°13'
2334.7
(136)
HAINES CUT-OFF ROAD
L.S.&A.C. RECORDS PLAN 42119.
2050.2
P. Pit. M. S234.
322°11'
2206.0
I. S235.
319°30'
1137.3
I. S248.
(146)
319°30'
1910.3
I. S249.

PLAN OF SURVEY OF RIGHT-OF-WAY
OF
HAINES-FAIRBANKS PIPELINE
FROM STATION S196 TO MONUMENT S249
YUKON TERRITORY

BY W.M. SCHWARTZ D.L.S.

SCALE : 1 INCH = 200 FEET

LEGEND

Bearings are astronomic and are derived from observations on polaris. Bearings between station S196 and monument S210 are referred to the meridian through station H50 of the Haines Cut-Off Road, as shown on L.S.&A.C. Records Plan 42119; between monuments S210 and S227 to the meridian through station H33 of the Haines Cut-Off Road, L.S.&A.C. Records Plan 42118; between monuments S227 and S243 to the meridian through station H18 of the Haines Cut-Off Road, L.S.&A.C. Records Plan 42118; between monuments S243 and S249 to the meridian through station H1827 of the Alaska Highway, L.S.&A.C. Records Plan 40904.

Mileposts are shown thus	(136)
Monuments found thus	●
Standard posts placed thus	◎
Old pattern iron posts placed thus	○

P. stands for standard post; P. Conc. for standard post in concrete; I. for old pattern iron post; Pit. for four pits; M. for mound; Fd. for found; (calc.) for calculated; L.S.&A.C. for Legal Surveys and Aeronautical Charts.

The right-of-way is 50 feet wide.

This survey was executed during the period June 21st. to July 6th. 1956.

The right-of-way has been surveyed so that the pipeline lies within fifteen feet of the centre-line of the right-of-way.

Department of Northern Affairs and National Resources
Ottawa, June 26, 1957.
Re Section 43, Canada Lands Surveys Act
This survey and plan are satisfactory
V.B. Cunningham
A/ Deputy Minister

Department of Mines and Technical Surveys
Ottawa, July 15 1957
Re Section 43, Canada Lands Surveys Act
Confirmed
OK. D.R.S.
Acting Surveyor General
D. R. Slessor

Department of Mines and Technical Surveys
Legal Surveys and Aeronautical Charts
OTTAWA
43077

A copy of this Plan has been Registered
in the Land Titles Office for the Yukon
Land Registration District at
Whitehorse under no. 22233
See letter dated Oct 29 1957 File 63048

Drawn by R.T.Mc.
Ex'd R.S. 24/4/57



PLAN OF SURVEY OF RIGHT-OF-WAY OF HAINES-FAIRBANKS PIPELINE FROM STATION S196 TO MONUMENT S249 YUKON TERRITORY

BY W.M. SCHWARTZ D.L.S.

SCALE: 1 INCH = 400 FEET

15077