

21003  
CANADA LANDS SURVEYS RECORDS

CANADA LANDS SURVEYS RECORDS  
51903  
Date 15 MAY 1964




PLAN AND FIELD NOTES OF SURVEY  
OF  
LOT 475 GROUP 804  
AND  
ACCESS ROAD RIGHT-OF-WAY  
WHITEHORSE  
YUKON TERRITORY

SCALE: 1 INCH=50 FEET -1963- P.T. LYPOWY D.L.S.


THIS SURVEY WAS EXECUTED ON SEPTEMBER 14, 1963.

-LEGEND-

Bearings are astronomic, derived from the bearing 69° 20' between monuments R.1 and R.3, C.L.S.R. Plan 51588 and referred to the meridian through United States Coast and Geodetic Survey triangulation station Airport Astro.


C.L.S. standard posts are shown thus   
Old pattern iron posts are shown thus   
Traverse lines and stations are shown thus 


P stands for C.L.S. standard post, I. for old pattern iron post; Pit. for four pits; M. for mound; Fd. for found; R. for road; L. for lot; G. for group; A. for acres; (c) for calculated; C.L.S.R. for Canada Lands Surveys Records.


Lands dealt with by plan are bordered thus 


I, Peter T. Lypowy of the City of Edmonton, Dominion Land Surveyor, make oath and say that I have in my own proper person, according to law and the instructions of the Surveyor General of Canada Lands, faithfully and correctly executed the survey shown by this plan and field notes; and that the said plan and field notes are correct and true to the best of my knowledge and belief. SO HELP ME GOD.

Sworn before me at Edmonton  
this 5<sup>th</sup> day of March 1964.

  
A Commissioner for Oaths in and for  
the Province of Alberta.

  
D.L.S.

Department of Northern Affairs and National Resources  
Ottawa 28 April 1964  
Re. Section 43, Canada Lands Surveys Act  
This survey and plan are satisfactory  
  
Minister

Department of Mines and Technical Surveys  
Ottawa 11th May 1964  
Re. Section 43, Canada Lands Surveys Act  
Confirmed  
  
Surveyor General

A copy of this Plan has been filed  
in the Land Titles Office for the Yukon  
Territory Land Registration District at  
Whitehorse under no. 26556

DEPARTMENT OF TRANSPORT  
REAL ESTATE  
PLAN SHOWING LAND REQUIRED  
FOR  
MIDDLE MARKER SITE & ACCESS R/W  
AT  
WHITEHORSE, Y.T.  
L.E.R. FILE: W. 44  
FEB. 7, 1964. SCALE: 1"=50'  
REGIONAL REAL ESTATE OFFICE, EDMONTON, ALTA. Y.T. 49

Ex'd: P.B.L. 22/4/64

21003  
CANADA LANDS SURVEYS RECORDS